

CITY OF HOUSTON

CITY OF SPRING VALLEY

Home Depot

Christ Evangelical Presbyterian Church

Hickory Shadows Park

I-10 KATY FREEWAY







CITY OF HUNTER'S CREEK VILLAGE

City of Hilshire Village, Texas

**CITY ZONING MAP**



**Legend**

-  City Limits
- Parcels**
- Zone**
-  Single Family Dwelling District "A"
-  Single Family Dwelling District "B"
-  Business District "C"
-  Business District "D"
-  Parcels Outside Hilshire Village

0 120 240 480 720 960 Feet  
 1" = 200'  
 August, 2010